















# Klawer Wind Energy Facility Watercourse Crossings, Western Cape

Layout/Locality Map

## Legend

-  Watercourse Crossing
-  Road section to be upgraded
-  Existing power line
-  National road
-  Secondary road
-  Perennial River
-  Drainage Line
-  Farm Portion
-  Project Site

## Klawer Wind Energy Facility Layout:

-  Turbines
-  Hardstand Area
-  Compound Area
-  Site Roads
-  New Substation Position

Scale: 1:17 000  
 Projection: LO19 WGS 1984  
 Map Ref.: Klawer BAR - Locality Map\_05.08.16

