






		
<p>North West</p>	<p>North</p>	<p>North East</p>
	<p>Neopak CHP Plant, Rosslyn, Gauteng</p>	
<p>West</p>		<p>East</p>
		
<p>South West</p>	<p>South</p>	<p>South East</p>

Additional Photographs

		
<p>Existing substation located within the Neopak Facility boundaries. The substation will be to connection point for the 11kV cabling associated with the CHP Plant.</p>	<p>Existing Neopak internal access road leading from inside the facility to the main access gate.</p>	<p>View of the general location proposed for the CHP Plant from the east.</p>
		
<p>View of the general location proposed for the CHP Plant from the west.</p>	<p>Neopak Facility main gate.</p>	